

Contents






World: Political	A2	Asia: Physical	A20	Industrialization of Europe 1910	A33
World: Physical	A4	Australia and Oceania	A22	Europe 1922–1940	A34
North America: Political	A6	Ancient World in the 7th Century B.C.	A23	Africa About A.D. 1400	A36
North America: Physical	A7	Roman Empire About A.D. 120	A24	European Partition of Africa: 19th Century	A37
Mexico, Central America, and the Caribbean: Political	A8	The Ottoman, Safavid, and Mughal Empires in the 16th and 17th Centuries	A26	Resistance to Colonialism 1870–1930	A38
South America: Political	A10	Revolutions in the Atlantic World 1776–1826	A28	Middle East/Israel Political	A40
South America: Physical	A11	Latin America 1800–1850	A30	Eastern Southern Asia A.D. 750	A42
Europe: Political	A12	Latin America 1850–1900	A31	Asia 1900	A44
Europe: Physical	A14	Industrialization of Europe 1815	A32	Russia and the Former Soviet Union	A46
Africa: Political	A16				
Africa: Physical	A17				
Asia: Political	A18				

Complete Legend for Physical and Political Maps

Symbols

	Lake
	Salt Lake
	Seasonal Lake
	River
	Waterfall
	Canal
	Mountain Peak
	Highest Mountain Peak


Cities

	Los Angeles	City over 1,000,000 population
	Calgary	City of 250,000 to 1,000,000 population
	Haifa	City under 250,000 population
	Paris	National Capital
	Vancouver	Secondary Capital (State, Province, or Territory)


Type Styles Used to Name Features

CHINA	Country
ONTARIO	State, Province, or Territory
PUERTO RICO (U.S.)	Possession
ATLANTIC OCEAN	Ocean or Sea
<i>Alps</i>	Physical Feature
<i>Borneo</i>	Island

Boundaries

	International Boundary
	Secondary Boundary

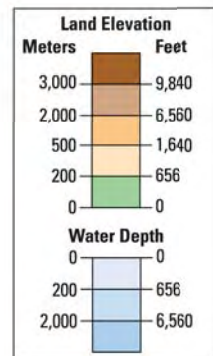
Land Elevation and Water Depths

































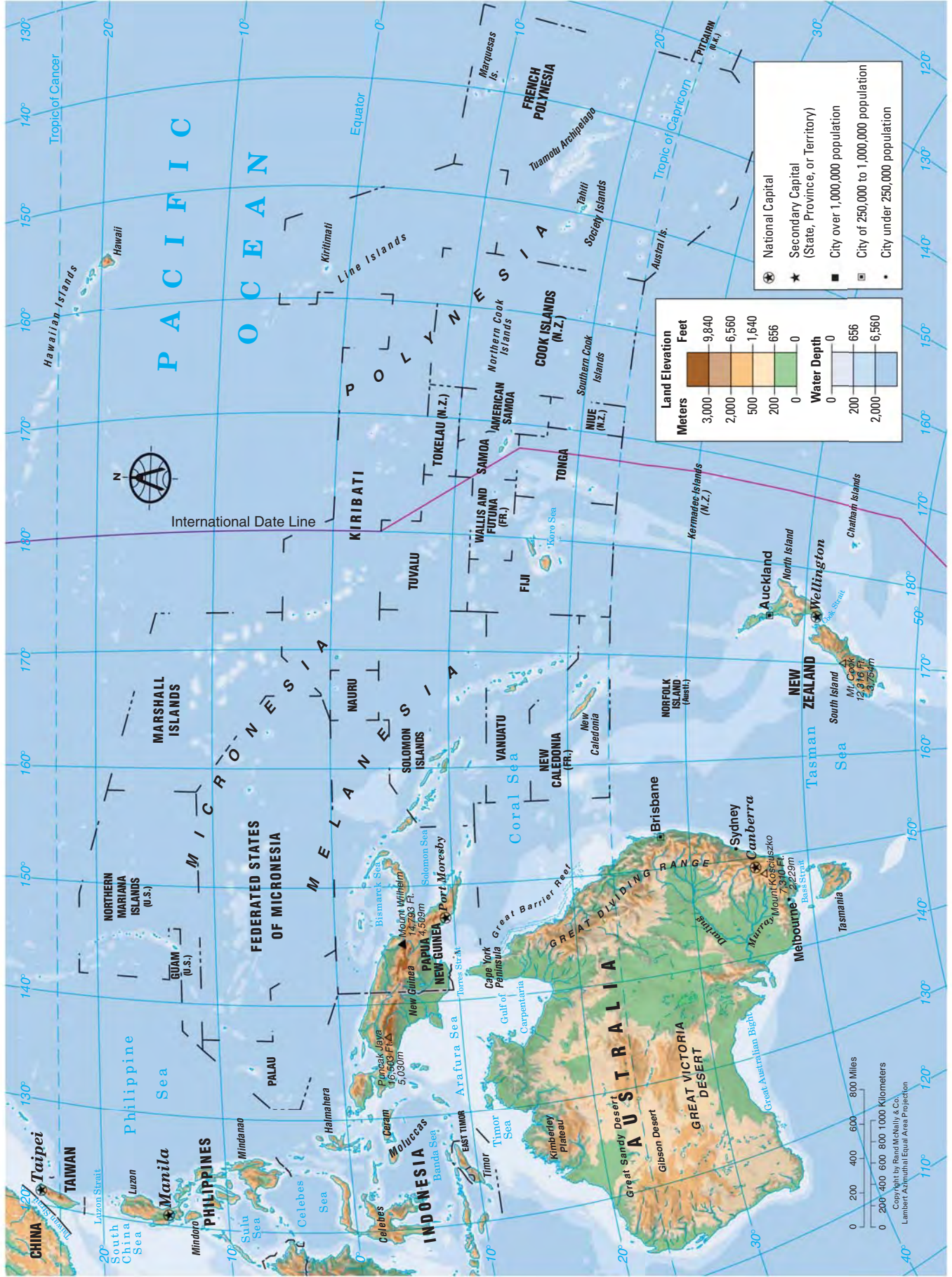


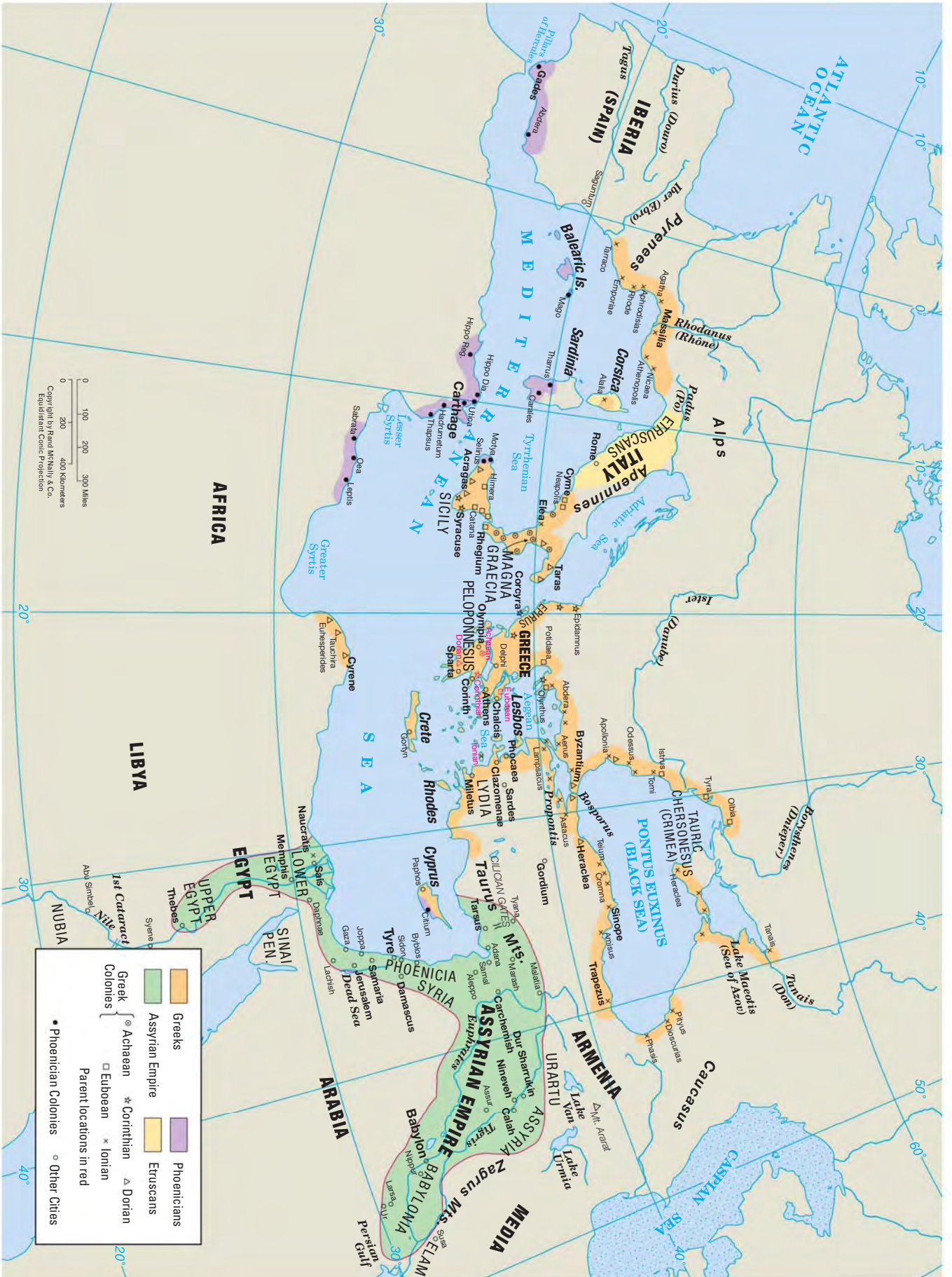




















INDIAN

